PLAN SHOWING THE PROPOSED SECOND FLOOR TO THE EXISTING GROUND FLOOR AND FIRST FLOOR IN DOOR NO. 16, PLOT NO. 4, KAMATCHIPURAM II ND STREET, T.S. NO. 37, (S. NO. 181) BLOCK NO. 47 OF KODAMBAKKAM VILLAGE, MADRAS-CORPORATION DIVISION NO. 115. (EXISTING G.F & F.F. SANCTIONED BY CORPN. P.P.A. NO. 536/87 & 540/87 Dt. 26-8-87

SCALE: 1 INCH = 8 FEET. (1:100)

OWNER: P. GEETHA.

REVISED PLAN. dt. 20/11/92

A2/22537/92

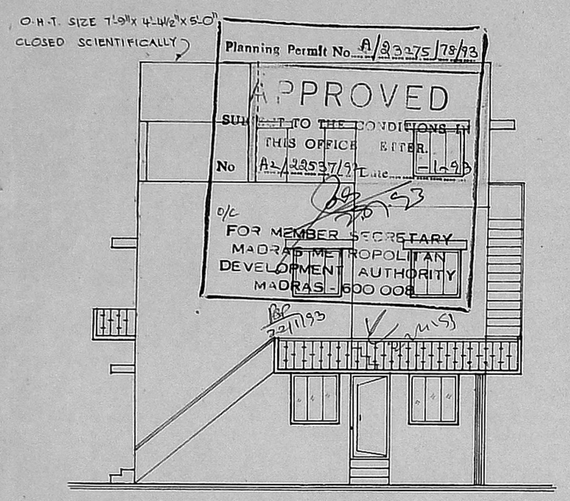

ELEVATION

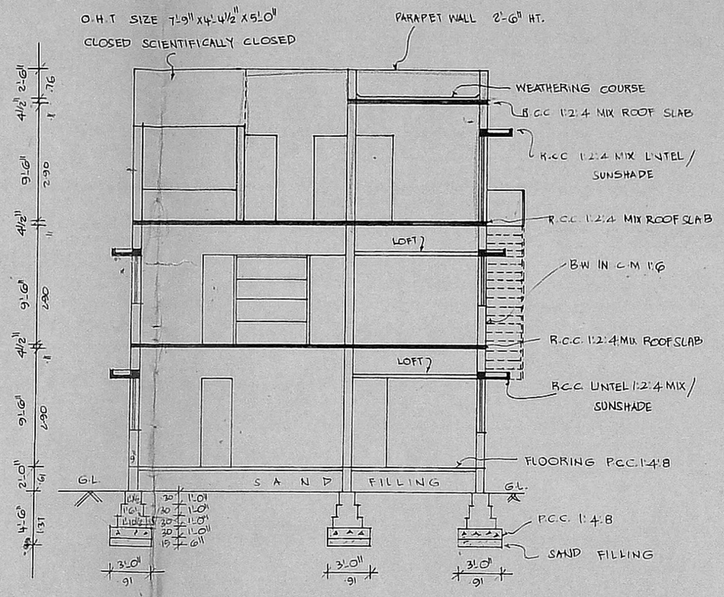

SECTION 'AB'

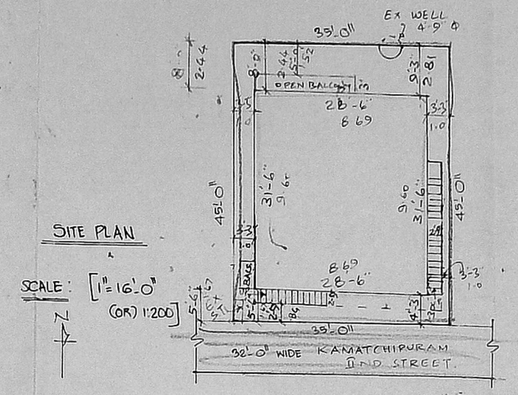

SITE PLAN

SCALE: [1" = 16'-0" (OR) 1:200]

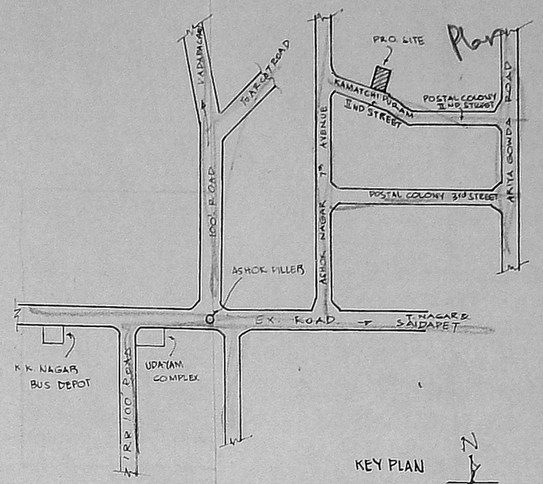

KEY PLAN

[NOT TO SCALE]

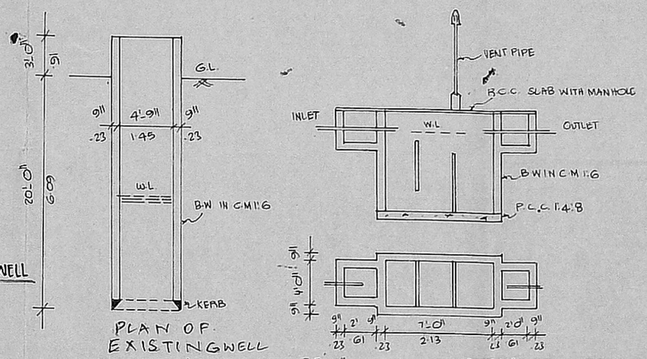

SECTION OF WELL

PLAN OF EXISTING WELL

DETAIL OF SEPTIC TANK

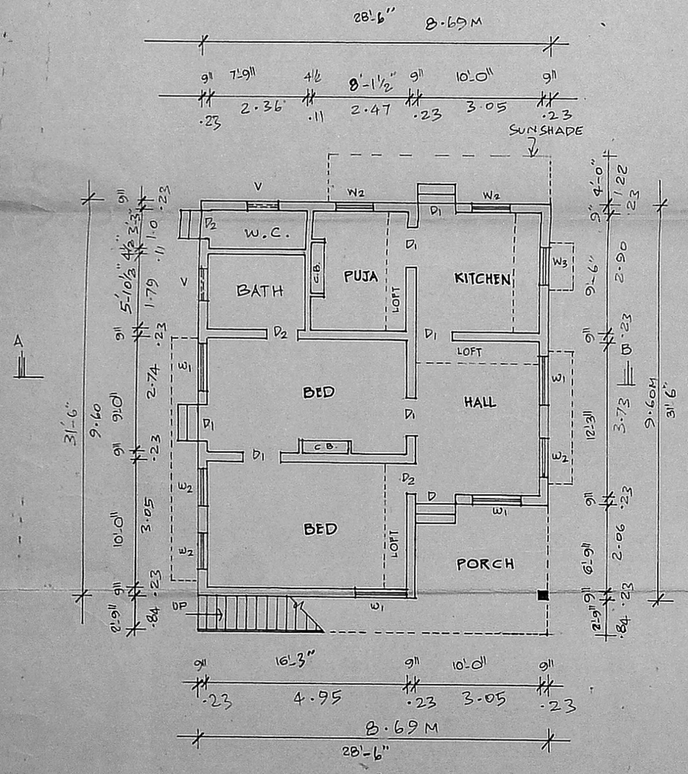

GROUND FLOOR PLAN

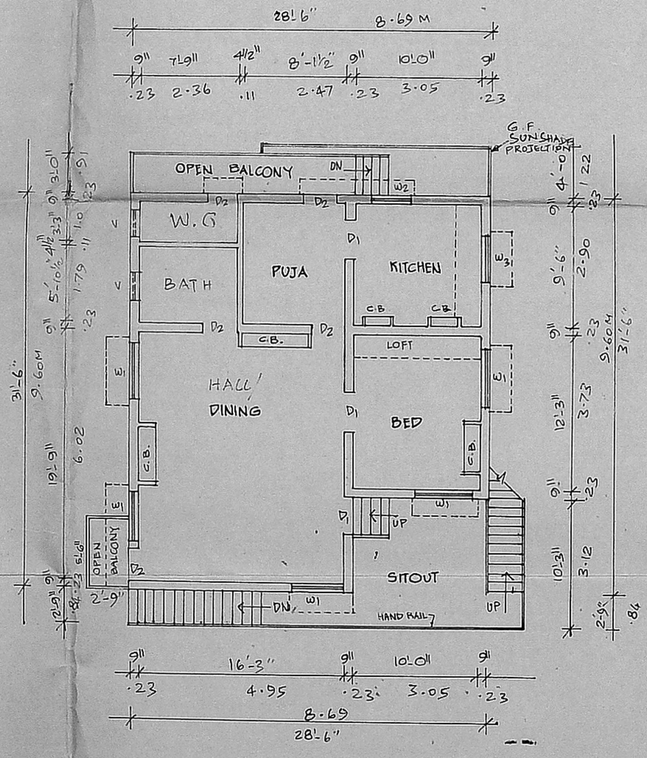

FIRST FLOOR PLAN

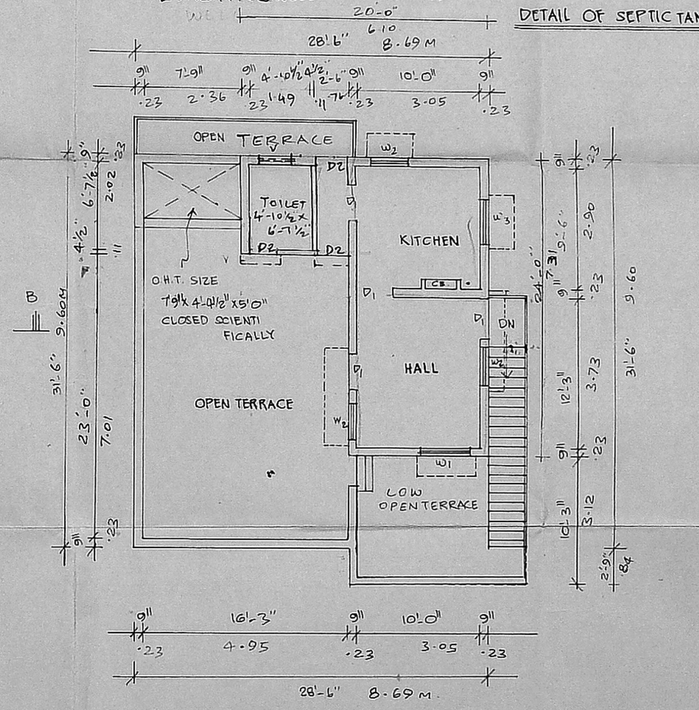

SECOND FLOOR PLAN

JOINERY			
D	DOOR	3'-3" x 7'-0"	100 x 2.13
D1	DOOR	3'-0" x 7'-0"	91 x 2.13
D2	DOOR	2'-6" x 7'-0"	.76 x 2.13
W1	WINDOW	4'-0" x 4'-0"	1.22 x 1.22
W2	WINDOW	3'-0" x 4'-0"	.91 x 1.22
W3	WINDOW	3'-0" x 3'-0"	.91 x .91
V	VENTILATOR	2'-0" x 2'-0"	.61 x .61

LEGEND

- PROPOSED AS SHOWN
- EXG. AS SHOWN
- SITE BOUNDRY AS SHOWN
- ROAD AS SHOWN

AREA DETAIL

PLOT AREA : 1575 SFT (OR) 146.31 M²

G.F. AREA EXIST. : 898 SFT (OR) 83.40 M²

F.F. AREA EXIST. (F.F. 898 + OPEN BAL. 98 = 996) : 996 SFT (OR) 92.53 M²

S.F. AREA PROPOSED : 342 SFT (OR) 31.76 M²

TOTAL AREA : 2236 SFT (OR) 207.72 M²

COVERAGE : 63.23% F.S.I. 1.42

OWNER

S. DURAI PANDIAN
B.E. A.M.I.S.E. P.I.I. Arch.
Chartered Engineer, Valuer, Industrial Consultant
Registered Architect Temple Engineer &
Licenced Surveyor Corporation of Madras
14, Sri Vinayak Phone 612183
Kilpauk Garden Colony Extn.
MADRAS - 600010.
LICENSED SURVEYOR